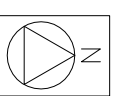
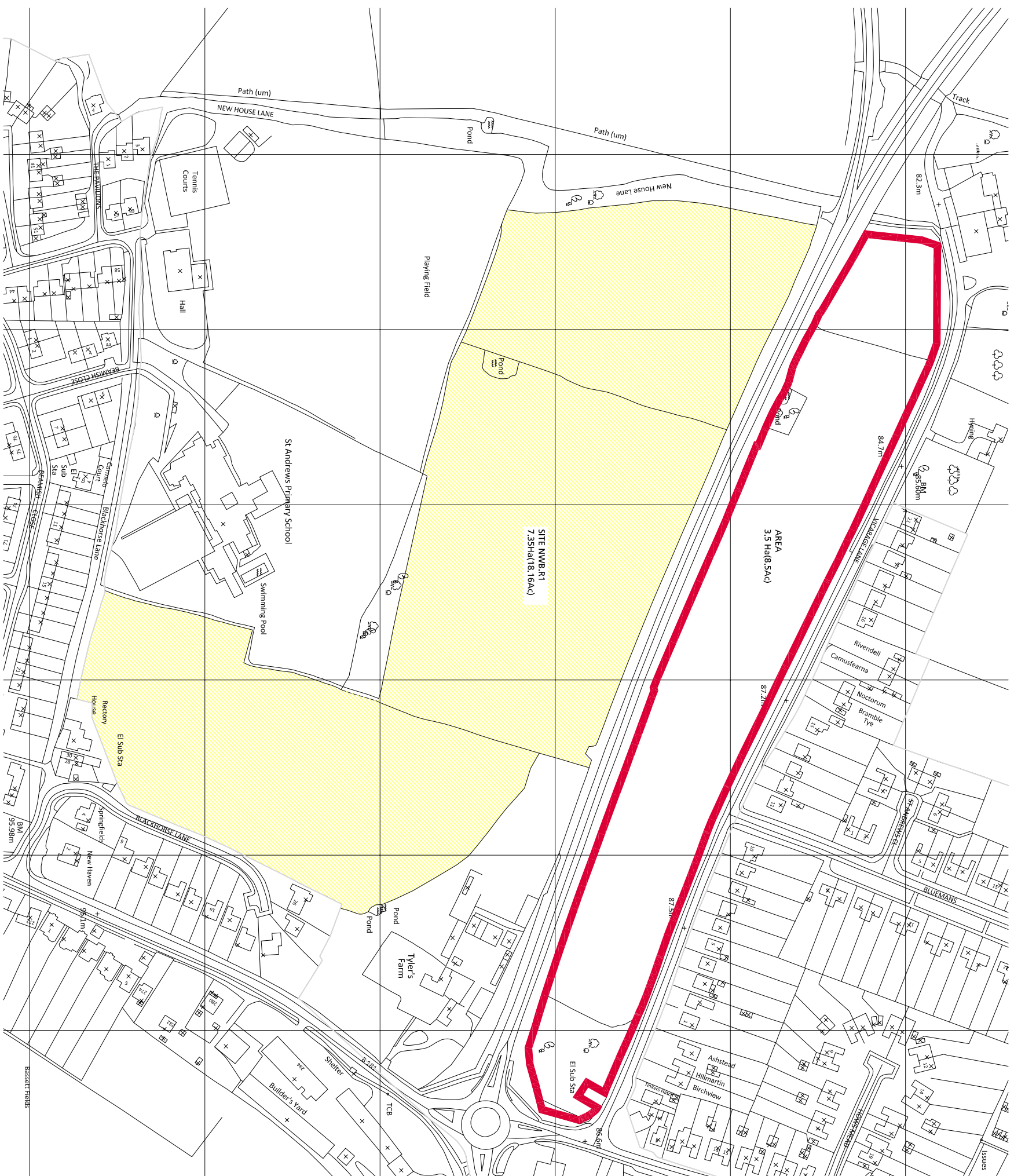



Notes:



REVISION	DATE	AMENDMENT
/	24/01/18	FIRST ISSUE

ANY GROUND SURVEY DATA USED IS BASED UPON THE GROUND SURVEY MAP WITH THE SANCTION OF THE COMMISSION OF THE EUROPEAN COMMUNITIES. SWEDEN COPYRIGHT RESERVE. SWEDEN SURVEY NUMBER: 100311. NO RESPONSIBILITY CAN BE TAKEN FOR ANY RELIANCE BASED ON THE INFORMATION CONTAINED HEREIN.



SURVEYORS/ PLANNERS/ ARCHITECTS
 THE GATHOUSE, HADHAM HALL, LITTLE HADHAM, WARE, HERTS SG11 2EB
 Phone (01279) 771188 Fax (01279) 771187 E-mail post@sworders.com

SCHEME:
 LAND AT NORTH WEALD
 EPPING CM16

TITLE:
 LAND SOUTH OF THE A414
 SITE LOCATION PLAN

7/16/18 SIZE: A31	© Copyright 2018, Sworders. All rights reserved. The contents of this drawing remain the sole property of Sworders and must not be copied or reproduced without prior permission.	DRAWN BY: MSM	CHECKED BY: RB	24.01.2018	24.01.2018
SCALE: 1:2500					
CLIENT NO. ELD2211		DRAWING NO. 218018DWG001		REVISION /	