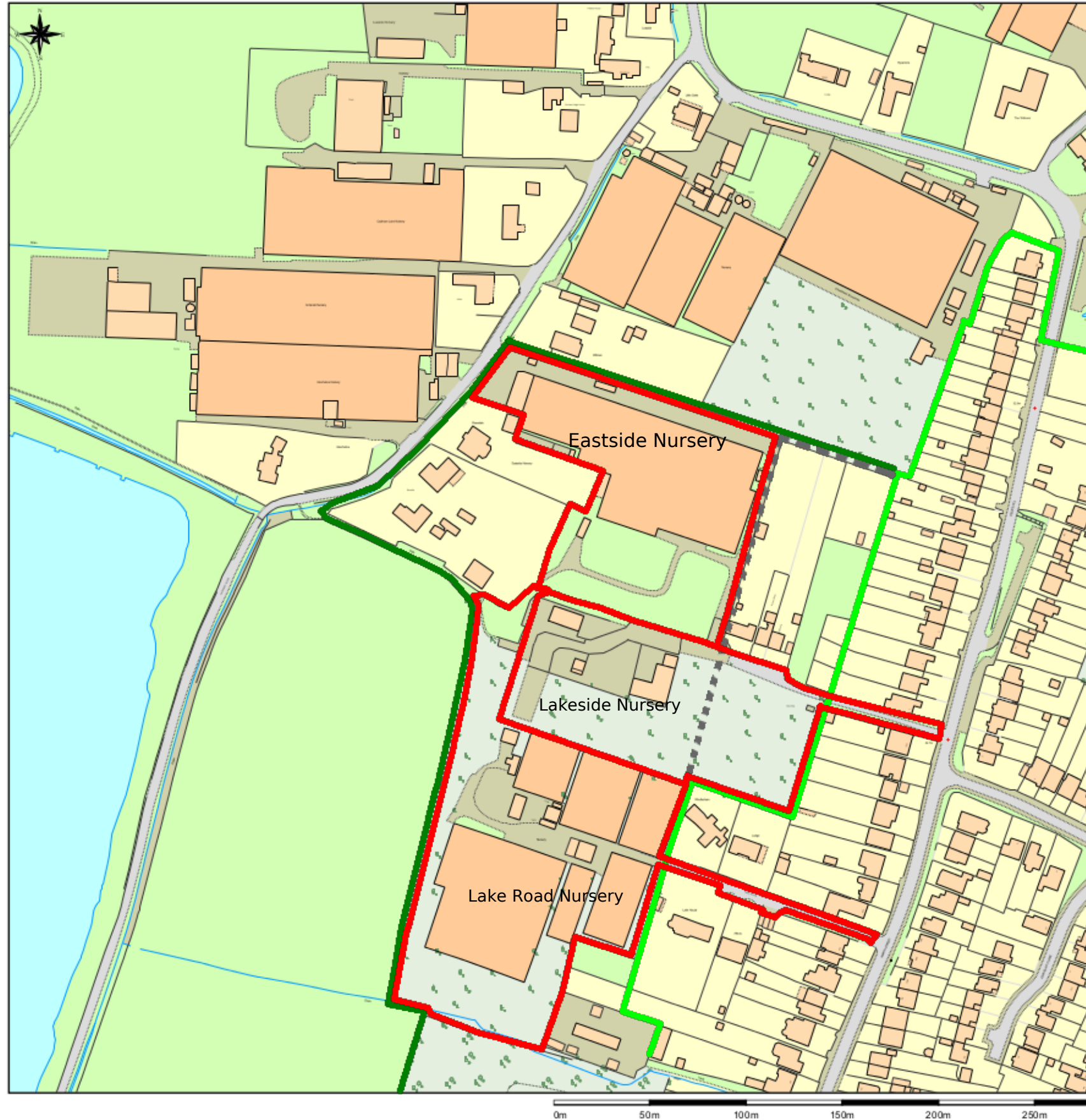






# LAKESIDE NURSERY



LN/001  
CONTEXT PLAN  
LAKESIDE NURSERY  
NORTH STREET  
NAZEING  
EN2 2NX

-  SR - 0512
-  Boundary of MGB as defined in Adopted Plan
-  Recommended MGB boundary
-  Suggested amendment to address anomalies

This Plan includes the following Licensed Data: OS MasterMap Colour PDF Location Plan by the Ordnance Survey National Geographic Database and incorporating surveyed revision available at the date of production. Reproduction in whole or in part is prohibited without the prior permission of Ordnance Survey. The representation of a road, track or path is no evidence of a right of way. The representation of features, as lines is no evidence of a property boundary. © Crown copyright and database rights, 2016. Ordnance Survey 0100031673

Scale: 1:2500, paper size: A3