












Key:

-  Site Boundary
-  Spine Road (Primary Access Road)
-  Site Entrance
-  Residential development area
-  Landscape Buffer
-  Public Open Space
-  Proposed Trees
-  TPO Trees
-  TPO Trees Removed
-  Existing Footpath
-  Foot / Cycle Path Link

Project:-
**Bowes Land,
West Ongar,
Essex**

Description:-
**West Ongar Illustrative
Masterplan**



Scale:-
1-1000 @ A1

Date:-
Jan 2018

Drg no:-
CC007-PL-002

Revision:-
A