

Appendix B Asset Records & GIS Plans



Facility

Site Boundary



Client:
Fairview New
Homes Ltd

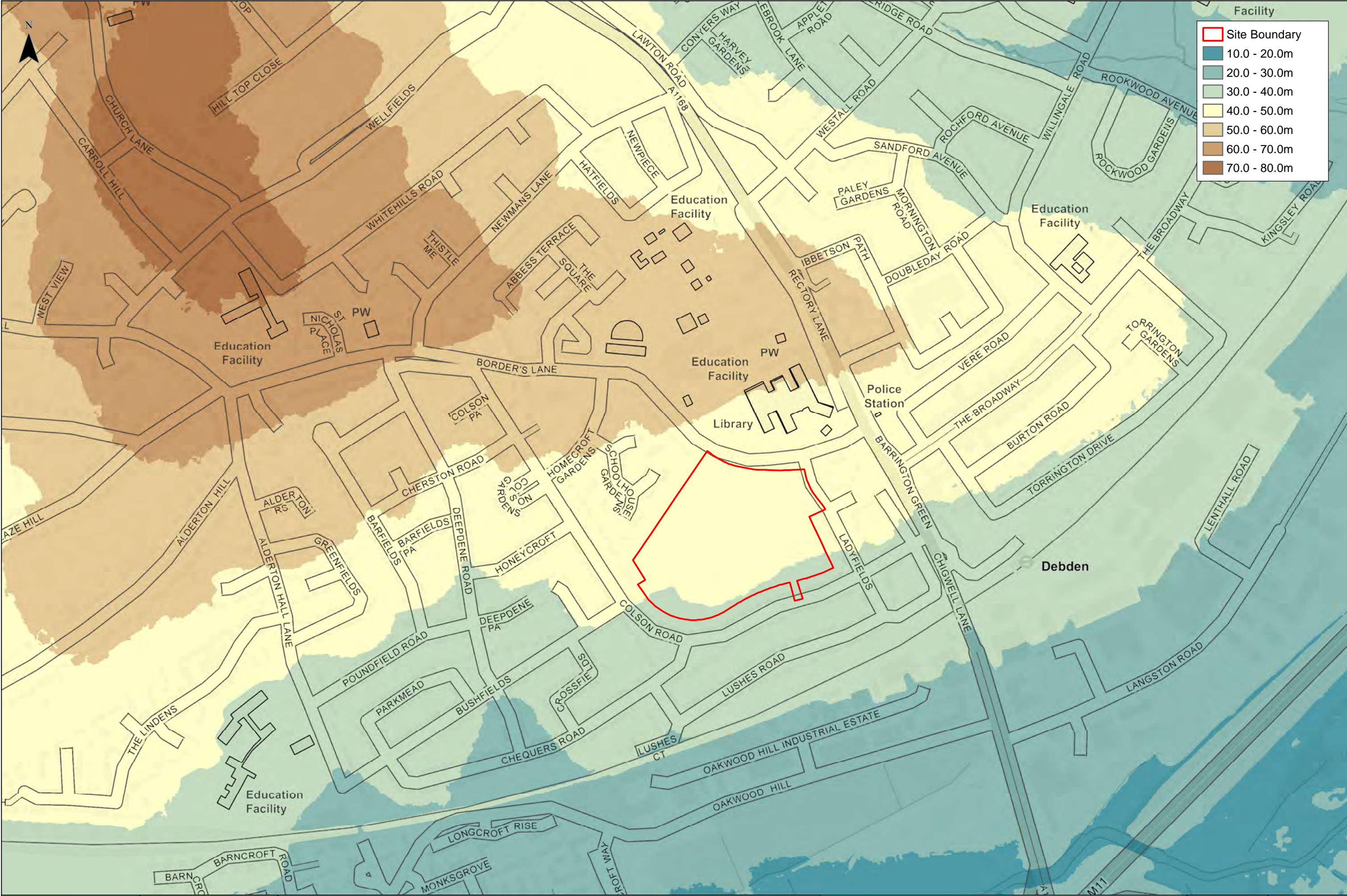
EPHING FOREST COLLEGE
Site Location

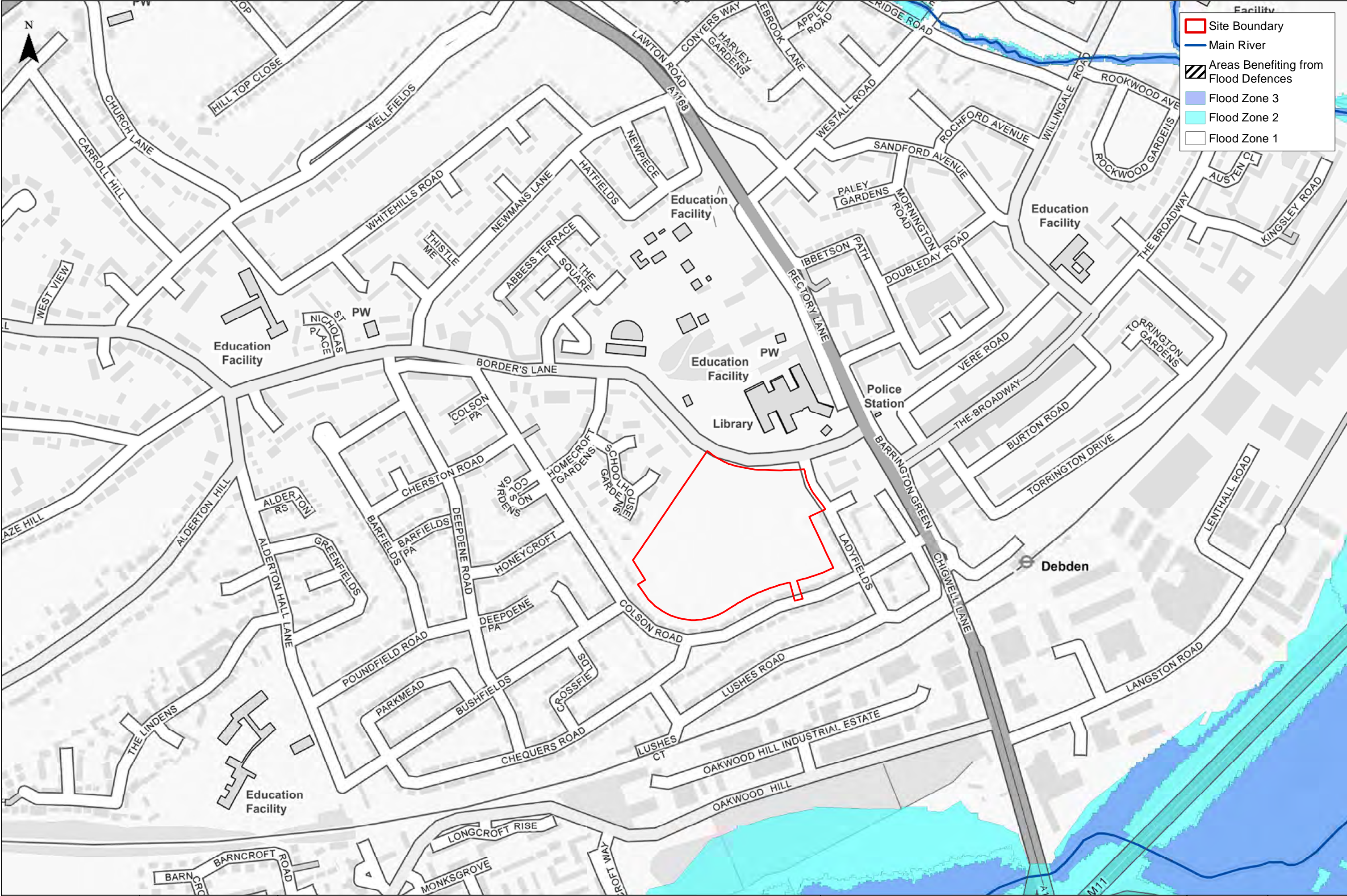
0 250 500 m

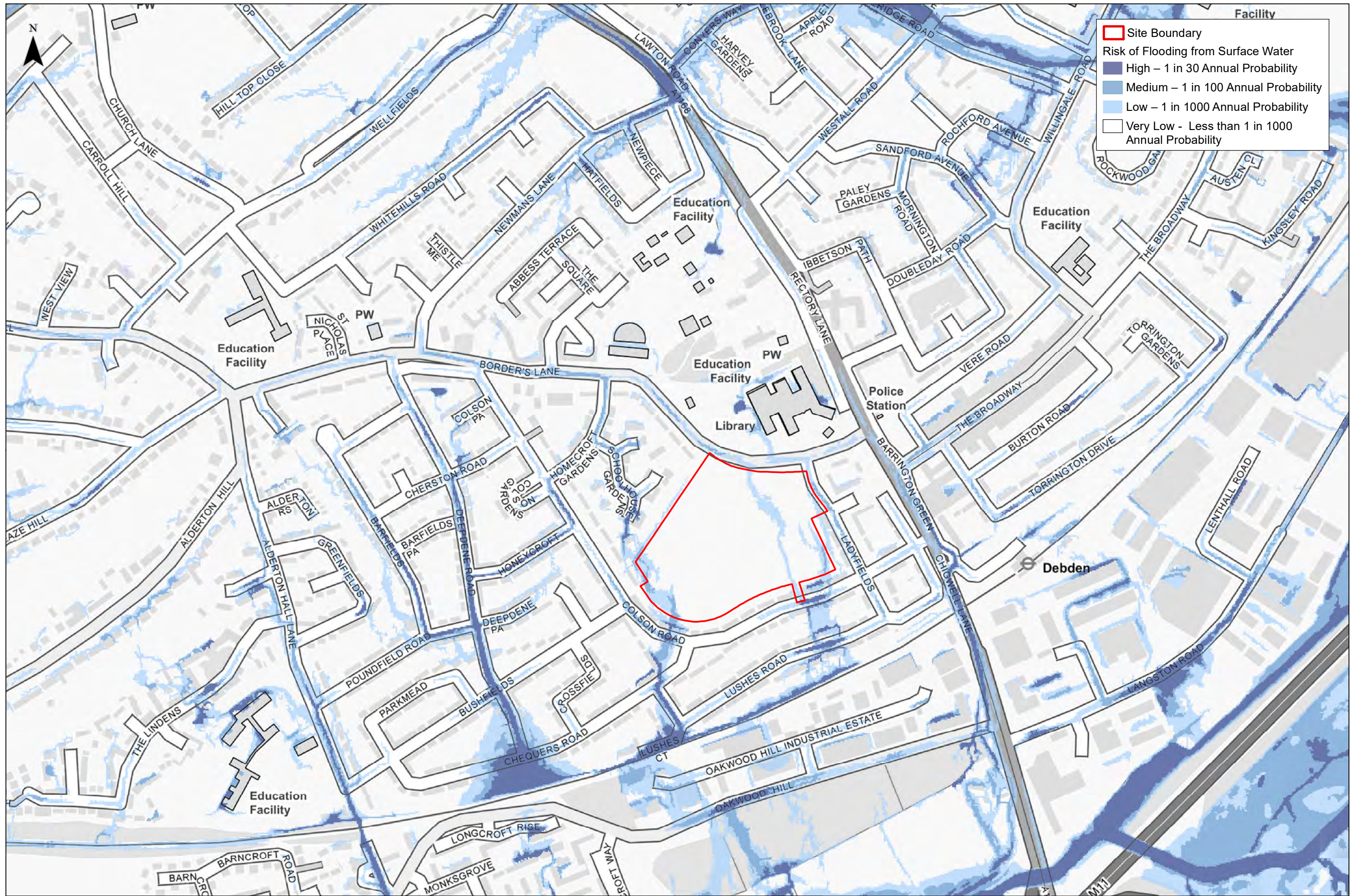
Contains Ordnance Survey data © Crown copyright and database right 2016.

1:5,000 @ A3	Date: 24/01/2020
Drawn: TL	Checked: SP
Figure 001	Rev B









Client:

Fairview New
Homes Ltd

EPPING FOREST COLLEGE
EA Surface Water Flood Risk

0 250 500
m

Contains Environment Agency information © Environment Agency and database right
Contains Ordnance Survey data © Crown copyright and database right 2016.
Maps based on EA updated 'Flood Map for Surface Water' ('uFMSW') released in 2013 as the latest iteration of a national scale
surface water modelling exercise

1:5,000 @ A3

Date: 24/01/2020

Drawn: TL

Checked: SP

Figure 005

Rev B

